

- LEGEND**
- RAILWAY STATIONS
 - DEVELOPMENT BOUNDARY
 - 100M BUFFER

Disclaimer
© Irish Rail (2023). This drawing is confidential and the copyright in it is owned by Irish Rail. This drawing must not be either loaned, copied or otherwise reproduced in whole or in part or used for any purpose without the prior permission of Irish Rail.
© OpenStreetMap contributors.
© Contains Irish Public Sector Data (Environmental Protection Agency) licensed under a Creative Commons Attribution 4.0 International (CC BY 4.0) licence.
© Ordnance Survey Ireland and Government of Ireland. All O.S. data used for plans are printed under "Copyright Ordnance Survey Ireland 0039723 (OSI Aerial Data or OSI Lidar Data) & 2023/ OSI, NMA, 180 (OS Vector Data)". All elevations are in metres and relate to OSI Geoid Model (OSGM02) Malin Head as defined by existing Project Control. All Co-ordinates are in Irish Transverse Mercator Ghd (ITM) as defined by OSI active GPS station Tallaght College (TLLG).

NOTES



Tionscadal Éireann
Project Ireland
2040

Rev	Date	Dm	Chk'd	App'd	Description
P02	31/05/2024	DM	MF	GS	PLANNING ISSUE

Client

Date 07/09/2023 Scale 1:75000 @ A1 1:150000 @ A3

Project Code D+WP56 Originator Code ARP

Engineering Designer

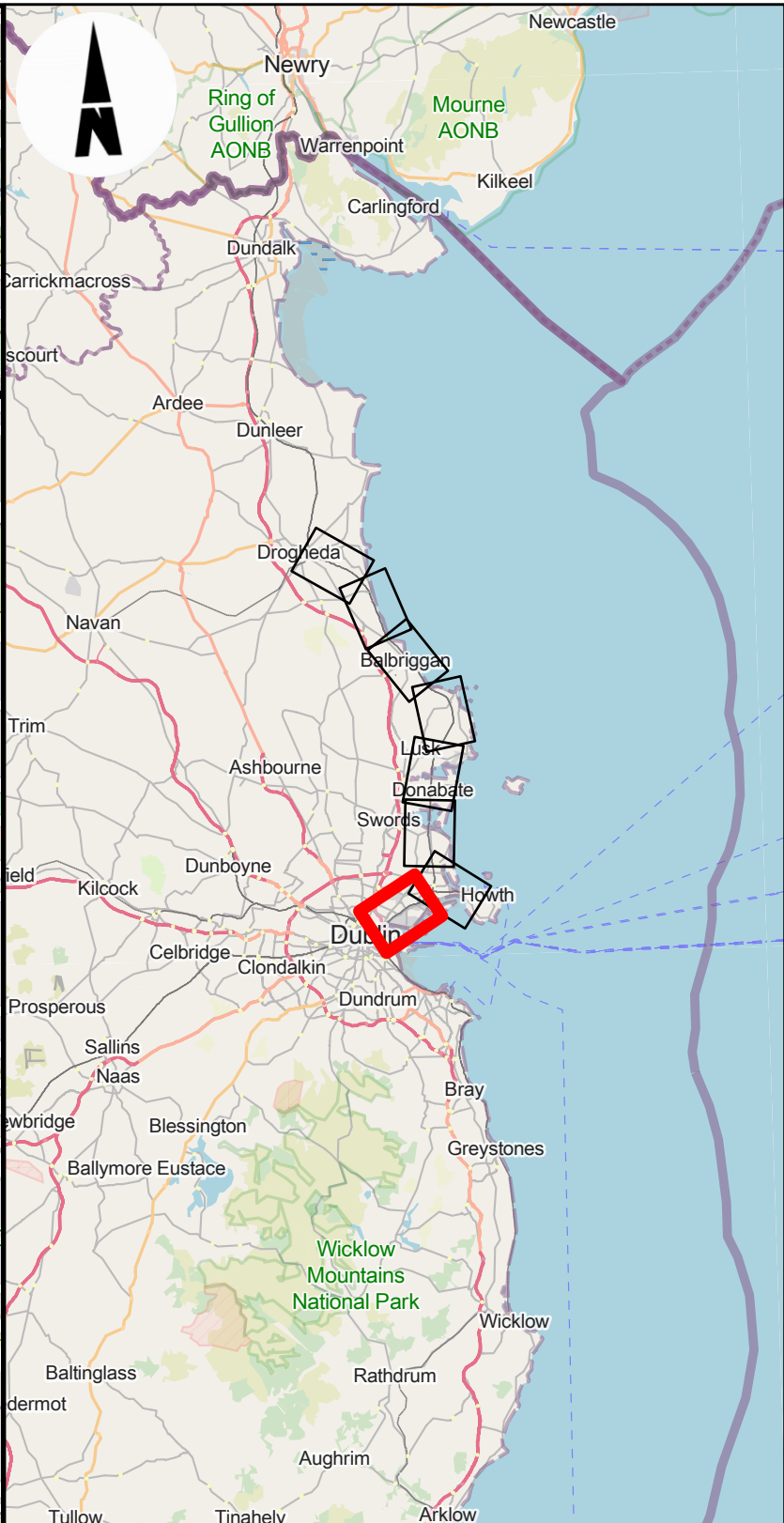
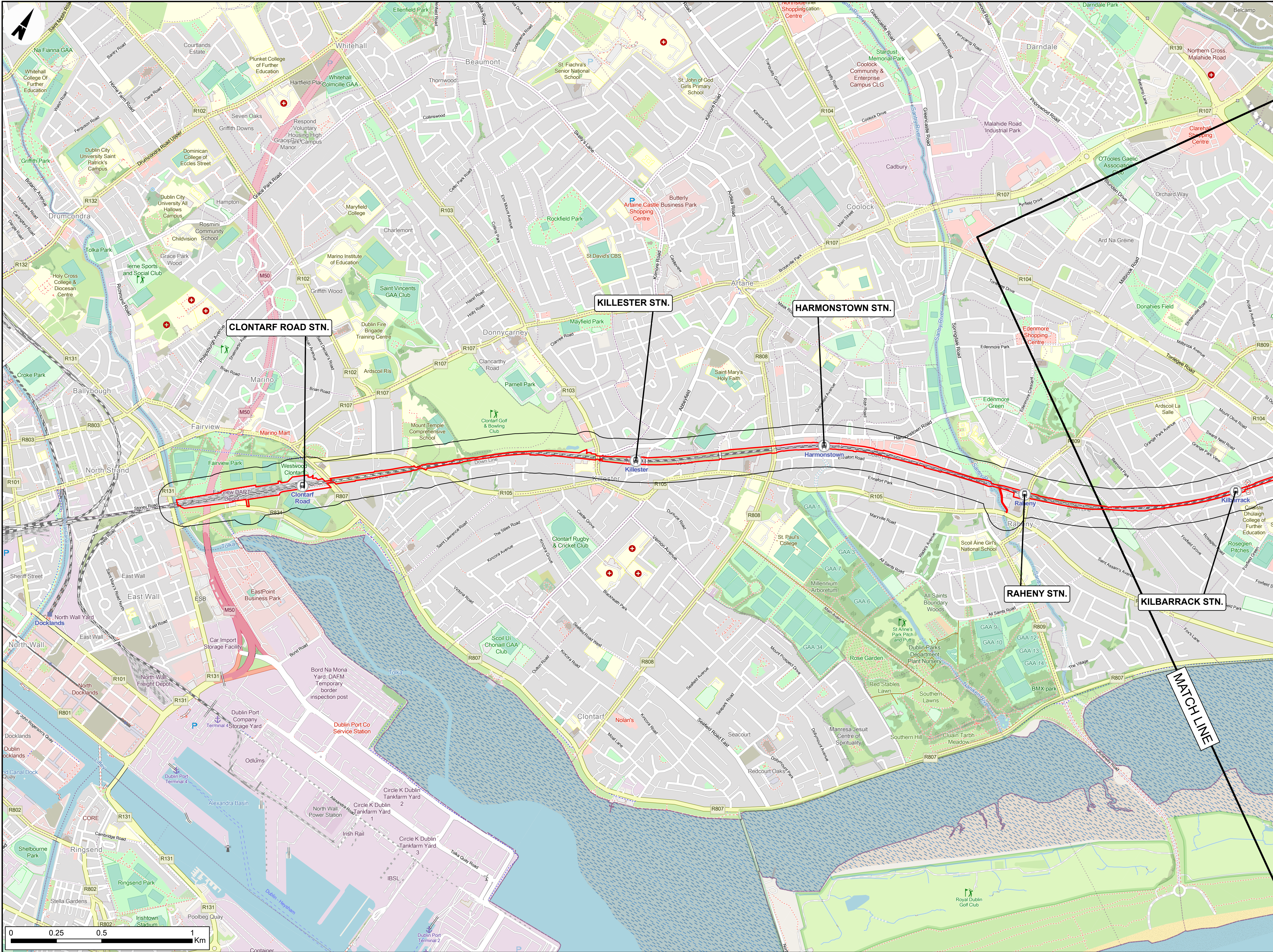
DM	MF	GS
----	----	----

QMS Code 279933-00

Project Title
DART+ COASTAL NORTH

Drawing Title
**HYDROGEOLOGY
FIGURE 11.4: GROUNDWATER BODIES
OVERVIEW**

Drawing File Name D+WP56-ARP-ZZ-NL-DR-EVGT-100091	Sheet Number 1 of 9	Status S4	Rev P02
--	------------------------	--------------	------------



- LEGEND**
- RAILWAY STATIONS
 - DEVELOPMENT BOUNDARY
 - 100M BUFFER

Disclaimer
© Irish Rail (2023). This drawing is confidential and the copyright in it is owned by Irish Rail. This drawing must not be either loaned, copied or otherwise reproduced in whole or in part or used for any purpose without the prior permission of Irish Rail.

© OpenStreetMap contributors.

© Contains Irish Public Sector Data (Environmental Protection Agency) licensed under a Creative Commons Attribution 4.0 International (CC BY 4.0) licence.

© Ordnance Survey Ireland and Government of Ireland. All O.S. data used for plans are printed under "Copyright Ordnance Survey Ireland 0039723 (OSI Aerial Data or OSI Lidar Data) & 2023/ OSI, NMA, 180 (OS Vector Data)". All elevations are in metres and relate to OSI Geoid Model (OSGM02) Mean Head as defined by existing Project Control. All Co-ordinates are in Irish Transverse Mercator Ghd (ITM) as defined by OSI active GPS station Tallaght College (TLLG).

NOTES



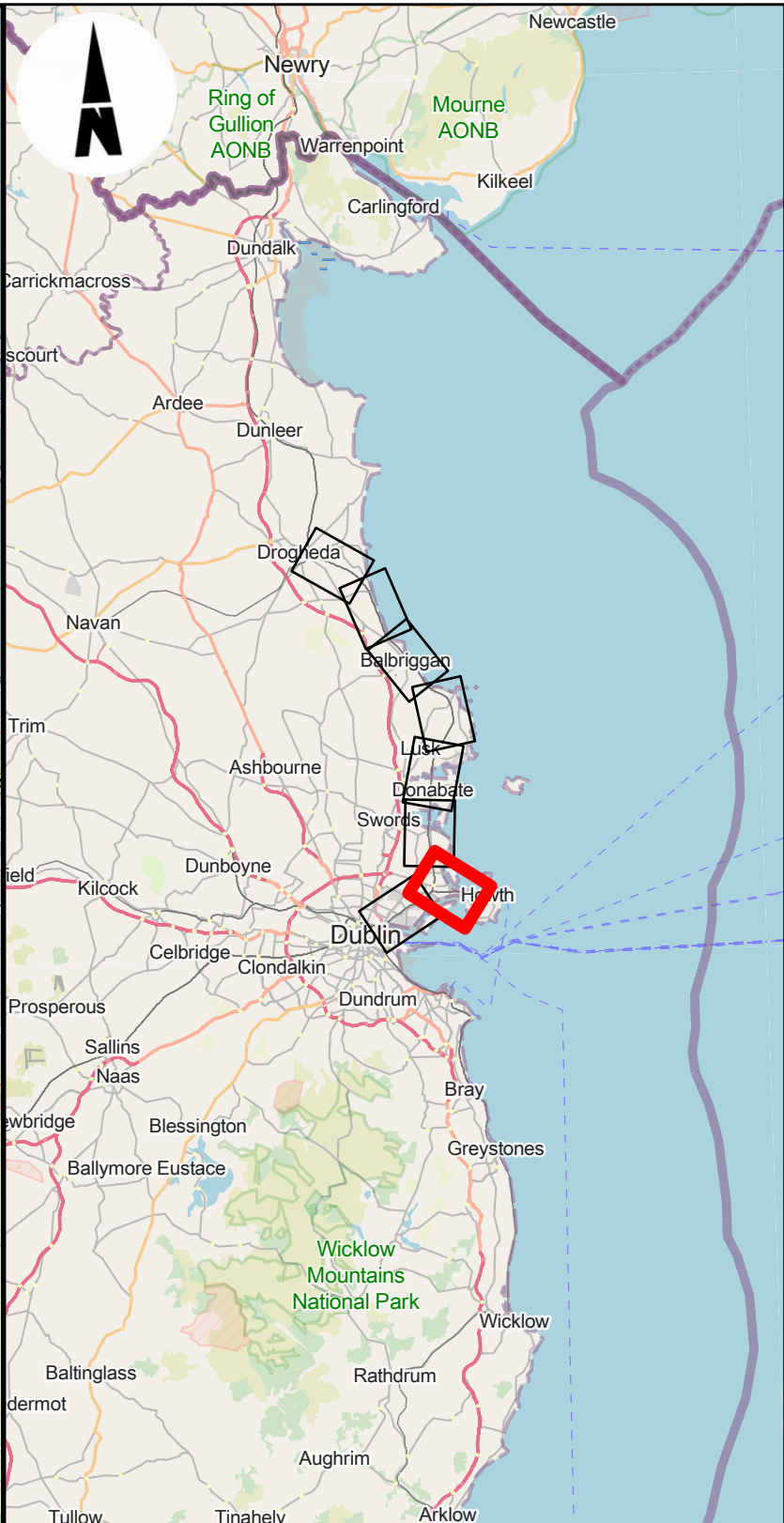
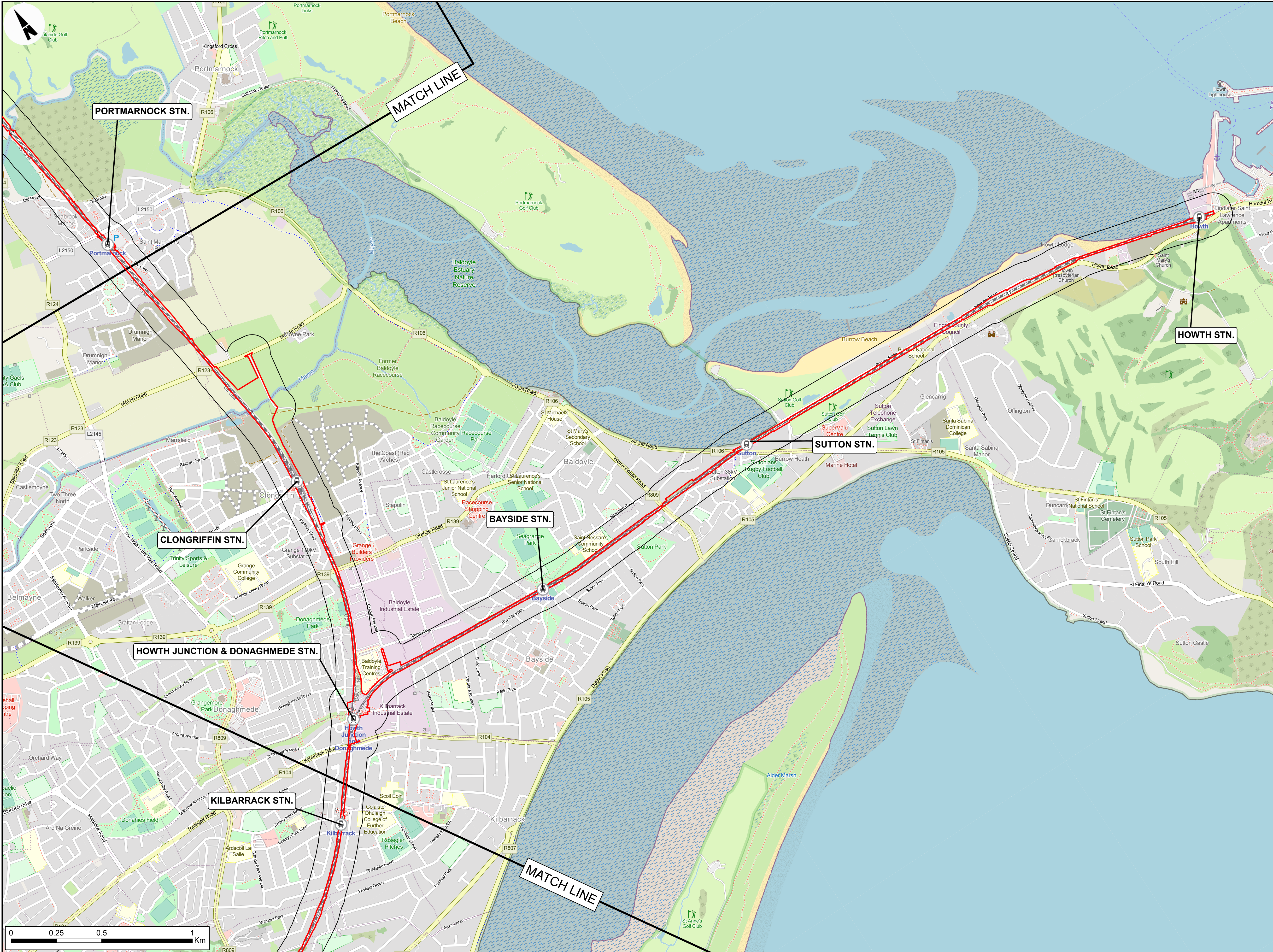
Tionscadal Éireann
Project Ireland
2040

Rev	Date	Dm	Chkd	App'd	Description
P02	31/05/2024	DM	MF	GS	PLANNING ISSUE

Client	
Date	07/09/2023
Scale	1:10000 @ A1 1:20000 @ A3
Project Code	D+WP56
Originator Code	ARP

Engineering Designer	
Drawn	DM
Checked	MF
Approved	GS
OMS Code	
279933-00	

Project Title	
DART+ COASTAL NORTH	
Drawing Title	
HYDROGEOLOGY FIGURE 11.4: GROUNDWATER BODIES	
Drawing File Name	D+WP56-ARP-ZZ-NL-DR-EVGT-100092
Sheet Number	2 of 9
Status	S4
Rev	P02



- LEGEND**
- RAILWAY STATIONS
 - DEVELOPMENT BOUNDARY
 - 100M BUFFER

Disclaimer
© Irish Rail (2023). This drawing is confidential and the copyright in it is owned by Irish Rail. This drawing must not be either loaned, copied or otherwise reproduced in whole or in part or used for any purpose without the prior permission of Irish Rail.

© OpenStreetMap contributors.

© Contains Irish Public Sector Data (Environmental Protection Agency) licensed under a Creative Commons Attribution 4.0 International (CC BY 4.0) licence.

© Ordnance Survey Ireland and Government of Ireland. All O.S. data used for plans are printed under "Copyright Ordnance Survey Ireland 0039723 (OSI Aerial Data or OSI Lidar Data) & 2023/ OSI, NMA, 180 (OSI Vector Data)". All elevations are in metres and relate to OSI Geoid Model (OSGM02) Malin Head as defined by existing Project Control. All Co-ordinates are in Irish Transverse Mercator Ghd (ITM) as defined by OSI active GPS station Tallaght College (TLLG).

NOTES

DART+ Coastal North

NTA
Údaráis Náisiúnta Iompar
National Transport Authority

Tionscail Éireann
Project Ireland
2040

Rev	Date	Dm	Chkd	App'd	Description
P02	31/05/2024	DM	MF	GS	PLANNING ISSUE

Client

Iarnród Éireann
Irish Rail

Date: 07/09/2023 Scale: 1:10000 @ A1
1:20000 @ A3

Project Code: D+WP56 Originator Code: ARP

Engineering Designer

ARUP

Drawn: DM Checked: MF Approved: GS

QMS Code: 279933-00

Project Title

DART+ COASTAL NORTH

Drawing Title

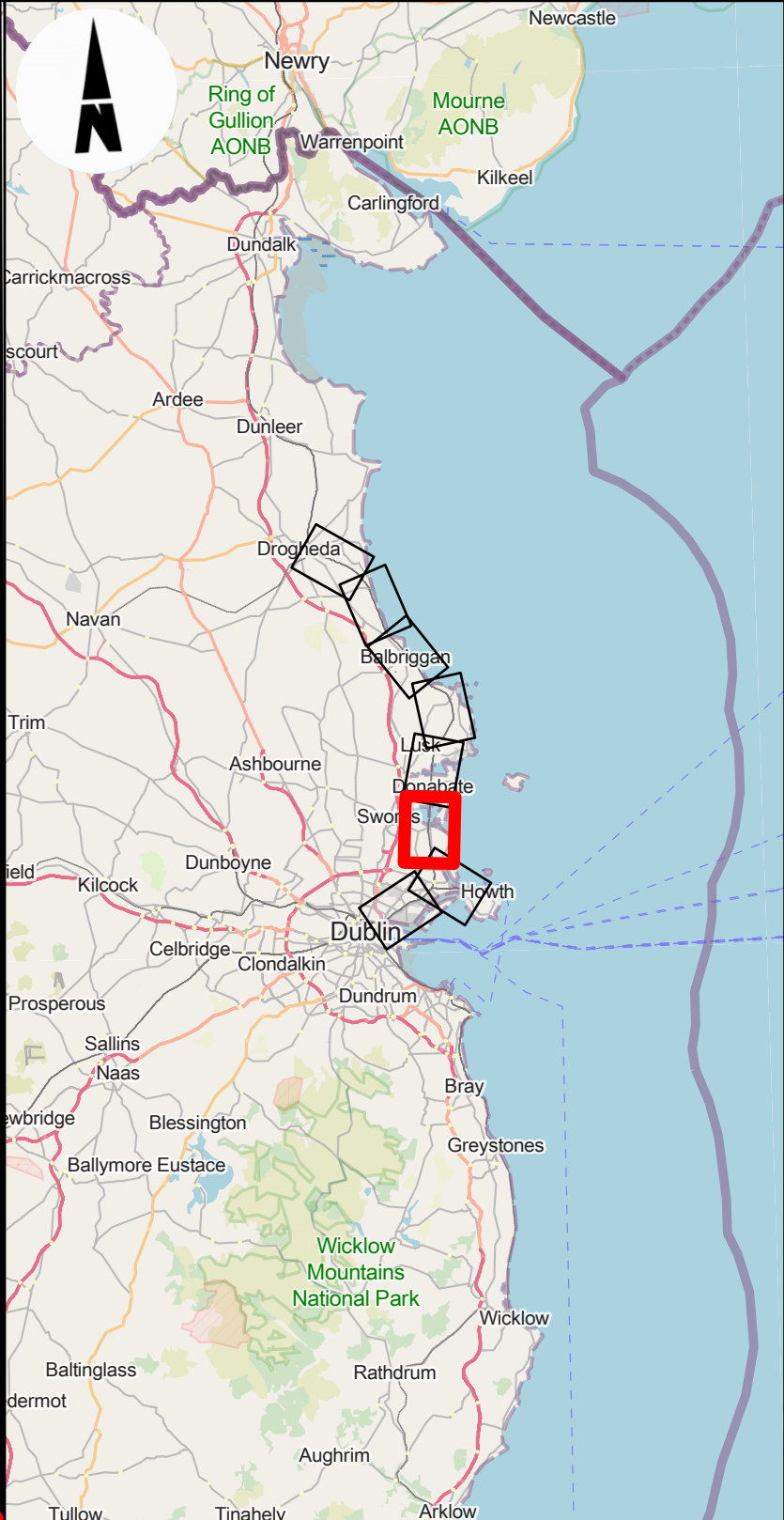
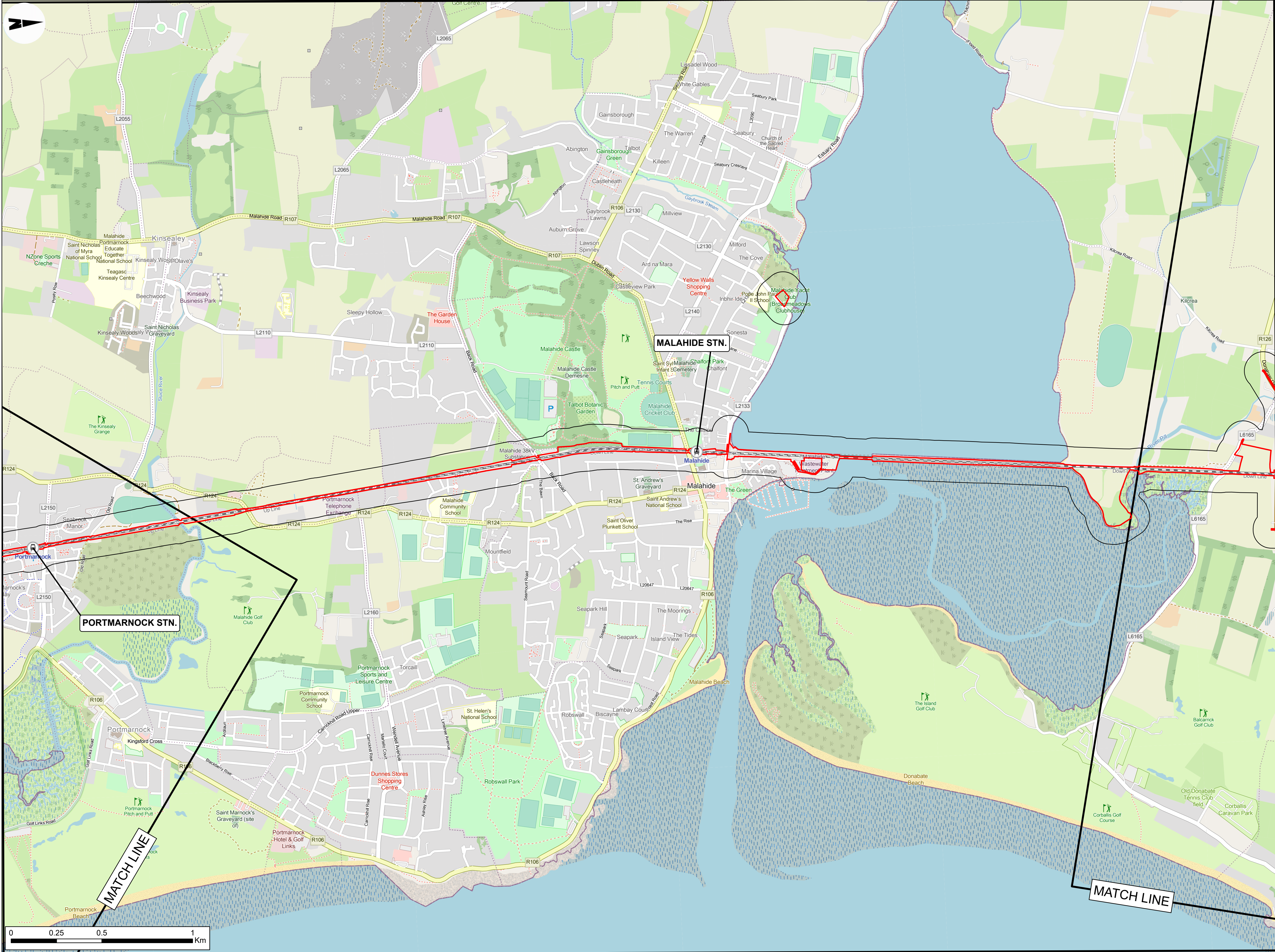
HYDROGEOLOGY
FIGURE 11.4: GROUNDWATER BODIES

Drawing File Name: D+WP56-ARP-ZZ-NL-DR-EVGT-100093

Sheet Number: 3 of 9

Status: S4

Rev: P02



- LEGEND**
- RAILWAY STATIONS
 - DEVELOPMENT BOUNDARY
 - 100M BUFFER

Disclaimer
© Irish Rail (2023). This drawing is confidential and the copyright in it is owned by Irish Rail. This drawing must not be either loaned, copied or otherwise reproduced in whole or in part or used for any purpose without the prior permission of Irish Rail.

© OpenStreetMap contributors.

© Contains Irish Public Sector Data (Environmental Protection Agency) licensed under a Creative Commons Attribution 4.0 International (CC BY 4.0) licence.

© Ordnance Survey Ireland and Government of Ireland. All O.S. data used for plans are printed under "Copyright Ordnance Survey Ireland 0039723 (OSI Aerial Data or OSI Lidar Data) & 2023/ OSI, NMA, 180 (OSI Vector Data)". All elevations are in metres and relate to OSI Geoid Model (OSGM02) Malin Head as defined by existing Project Control. All Co-ordinates are in Irish Transverse Mercator Ghd (ITM) as defined by OSI active GPS station Tallaght College (TLLG).

NOTES



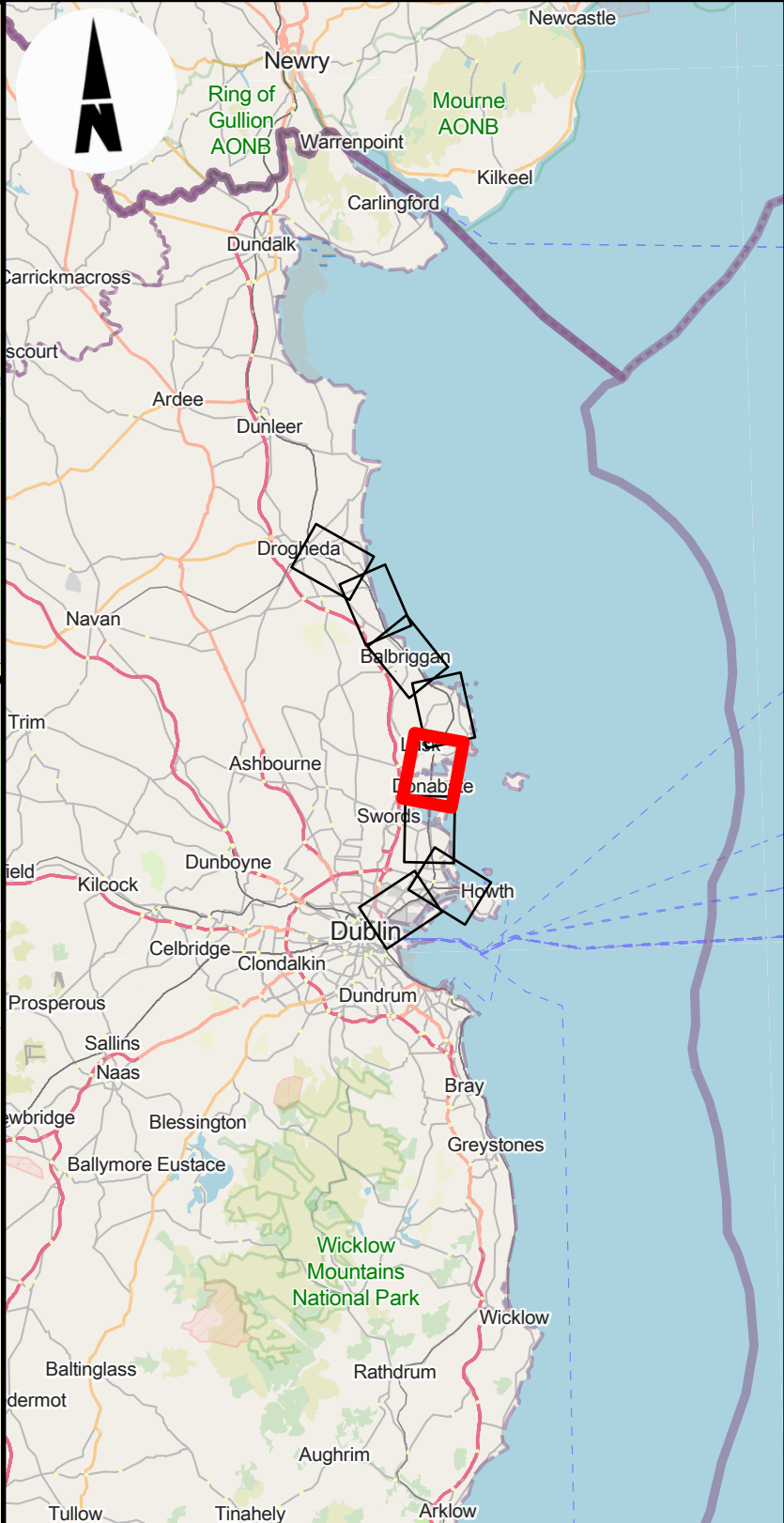
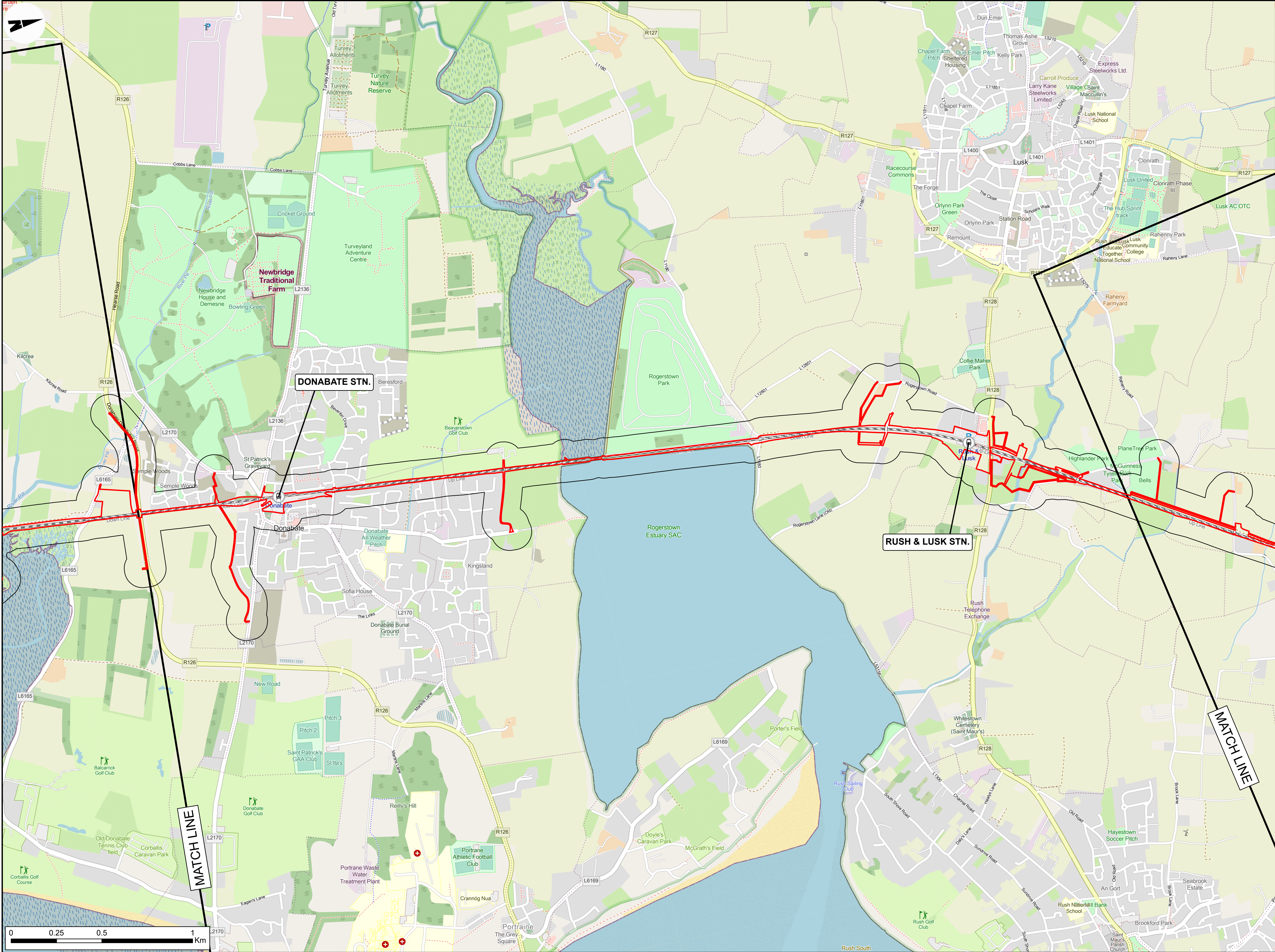
Rev	Date	Dn	Chkd	App'd	Description
P02	31/05/2024	DM	MF	GS	PLANNING ISSUE



Date	07/09/2023
Project Code	D+WP56

Scale	1:10000 @ A1 1:20000 @ A3
Originator Code	ARP

Client	Engineering Designer	Project Title	DART+ COASTAL NORTH
		Drawing Title	HYDROGEOLOGY FIGURE 11.4: GROUNDWATER BODIES
		Drawing File Name	D+WP56-ARP-ZZ-NL-DR-EVGT-100094
		Sheet Number	4 of 9
		Status	S4
		Rev	P02



- LEGEND**
- RAILWAY STATIONS
 - DEVELOPMENT BOUNDARY
 - 100M BUFFER

Disclaimer
© Irish Rail (2023). This drawing is confidential and the copyright in it is owned by Irish Rail. This drawing must not be either loaned, copied or otherwise reproduced in whole or in part or used for any purpose without the prior permission of Irish Rail.

© OpenStreetMap contributors.

© Contains Irish Public Sector Data (Environmental Protection Agency) licensed under a Creative Commons Attribution 4.0 International (CC BY 4.0) licence.

© Ordnance Survey Ireland and Government of Ireland. All O.S. data used for plans are printed under "Copyright Ordnance Survey Ireland 0039723 (OSI Aerial Data or OSI Lidar Data) & 2023/ OSI, NMA, 180 (OSI Vector Data)". All elevations are in metres and relate to OSI Geoid Model (OSGM02) Mean Head as defined by existing Project Control. All Co-ordinates are in Irish Transverse Mercator Ghd (ITM) as defined by OSI active GPS station Tallaght College (TLG).

NOTES

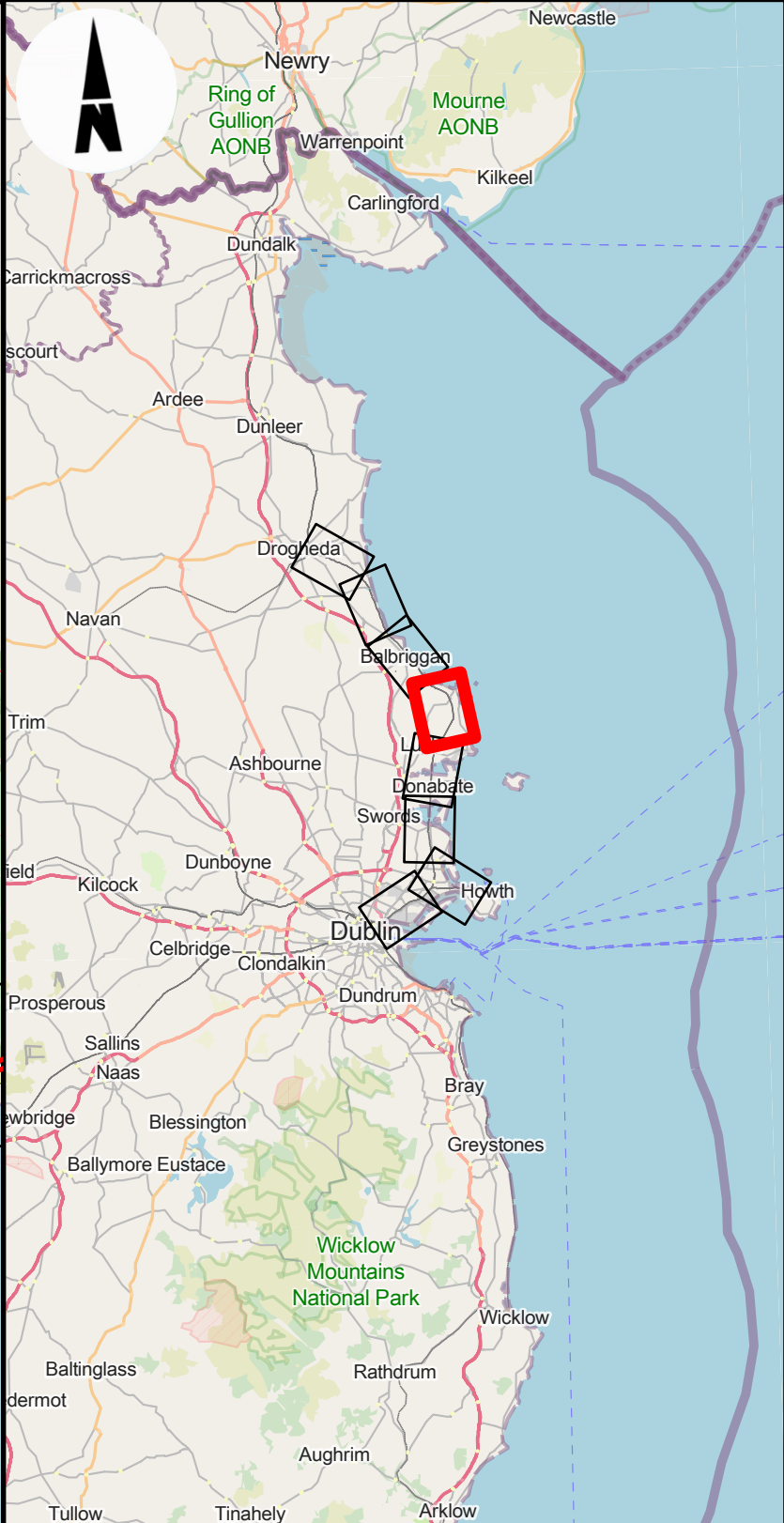


Tionscadal Éireann
Project Ireland
2040

Rev	Date	Dm	Chk'd	App'd	Description
P02	31/05/2024	DM	MF	GS	PLANNING ISSUE

Client lanróid Éireann Irish Rail		Engineering Designer ARUP		
Date 07/09/2023	Scale 1:10000 @ A1 1:20000 @ A3	Drawn DM	Checked MF	Approved GS
Project Code D+WP56	Originator Code ARP	OMS Code 279933-00		

Project Title DART+ COASTAL NORTH				
Drawing Title HYDROGEOLOGY FIGURE 11.4: GROUNDWATER BODIES				
Drawing File Name D+WP56-ARP-ZZ-NL-DR-EVGT-100095	Sheet Number 6 of 9	Status S4	Rev P02	



- LEGEND**
- RAILWAY STATIONS
 - DEVELOPMENT BOUNDARY
 - 100M BUFFER

0 0.25 0.5 1 Km

Disclaimer
© Irish Rail (2023). This drawing is confidential and the copyright in it is owned by Irish Rail. This drawing must not be either loaned, copied or otherwise reproduced in whole or in part or used for any purpose without the prior permission of Irish Rail.
© OpenStreetMap contributors.
© Contains Irish Public Sector Data (Environmental Protection Agency) licensed under a Creative Commons Attribution 4.0 International (CC BY 4.0) licence.
© Ordnance Survey Ireland and Government of Ireland. All O.S. data used for plans are printed under "Copyright Ordnance Survey Ireland 0039723 (OSI Aerial Data or OSI Lidar Data) & 2023/ OSI, NMA, 180 (OSI Vector Data)". All elevations are in metres and relate to OSI Geoid Model (OSGM02) Mean Head as defined by existing Project Control. All Co-ordinates are in Irish Transverse Mercator Ghd (ITM) as defined by OSI active GPS station Tallaght College (TLLG).

NOTES



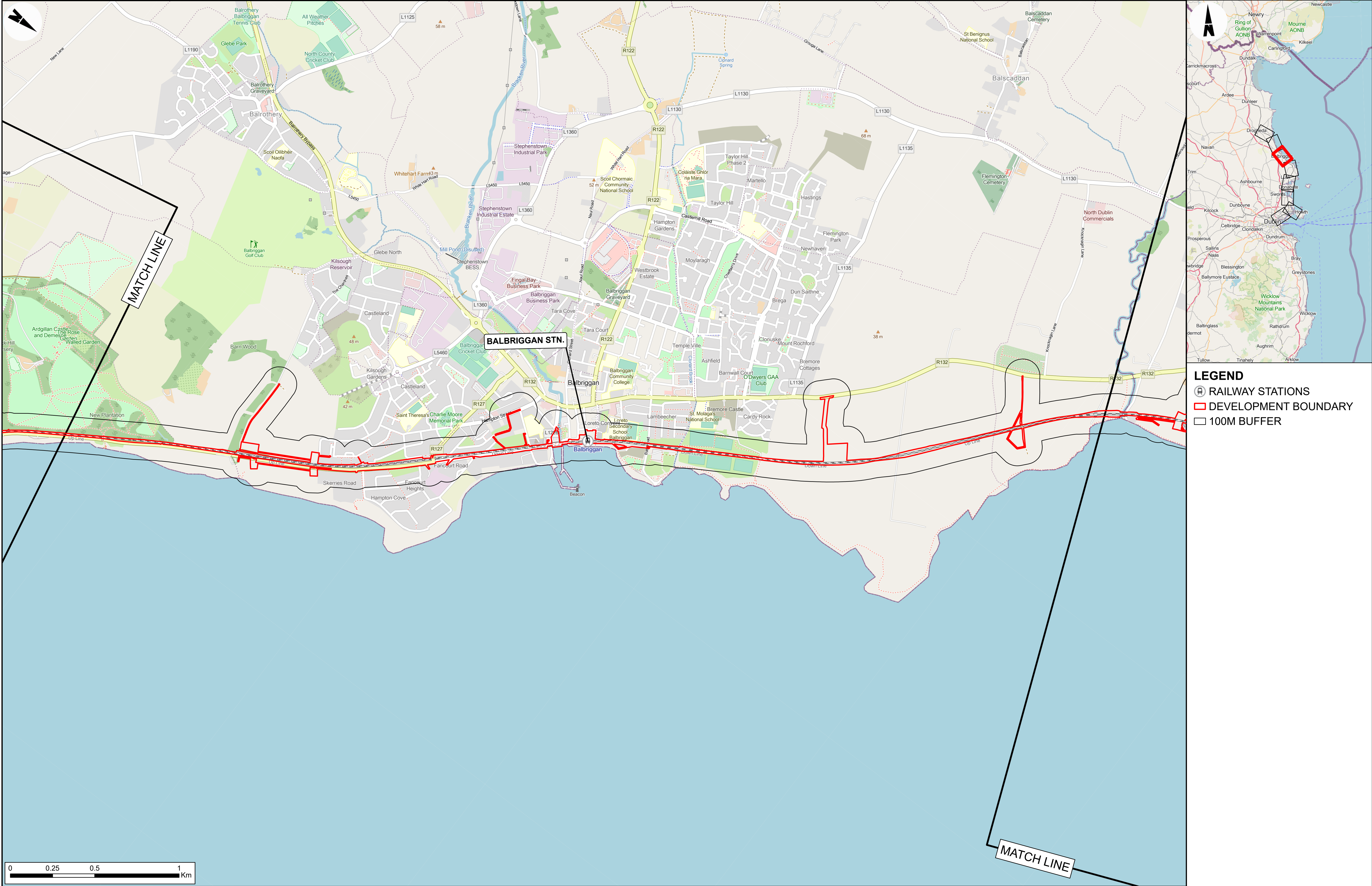
Tionscadal Éireann
Project Ireland
2040

Rev	Date	Dm	Chk'd	App'd	Description
P02	31/05/2024	DM	MF	GS	PLANNING ISSUE

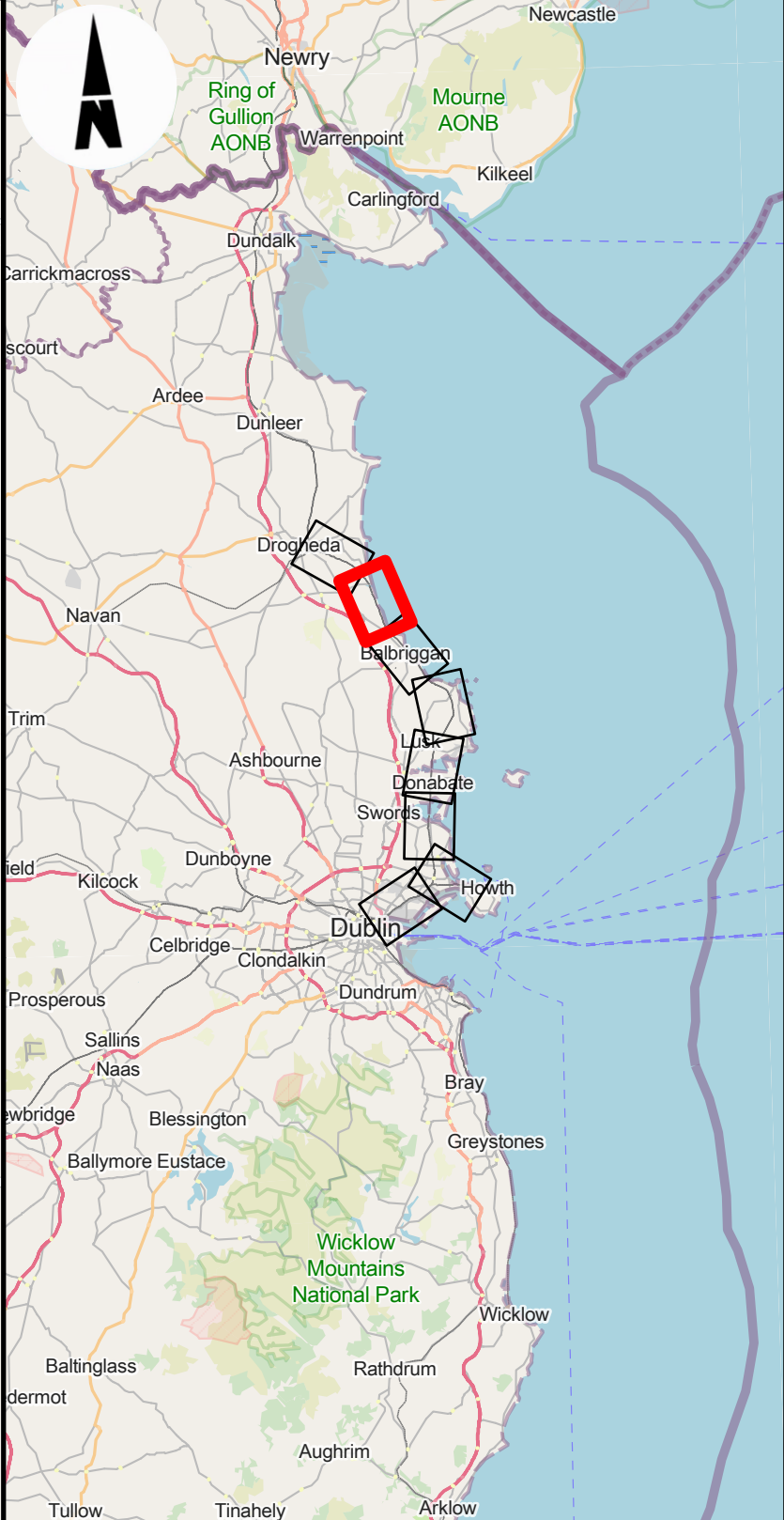
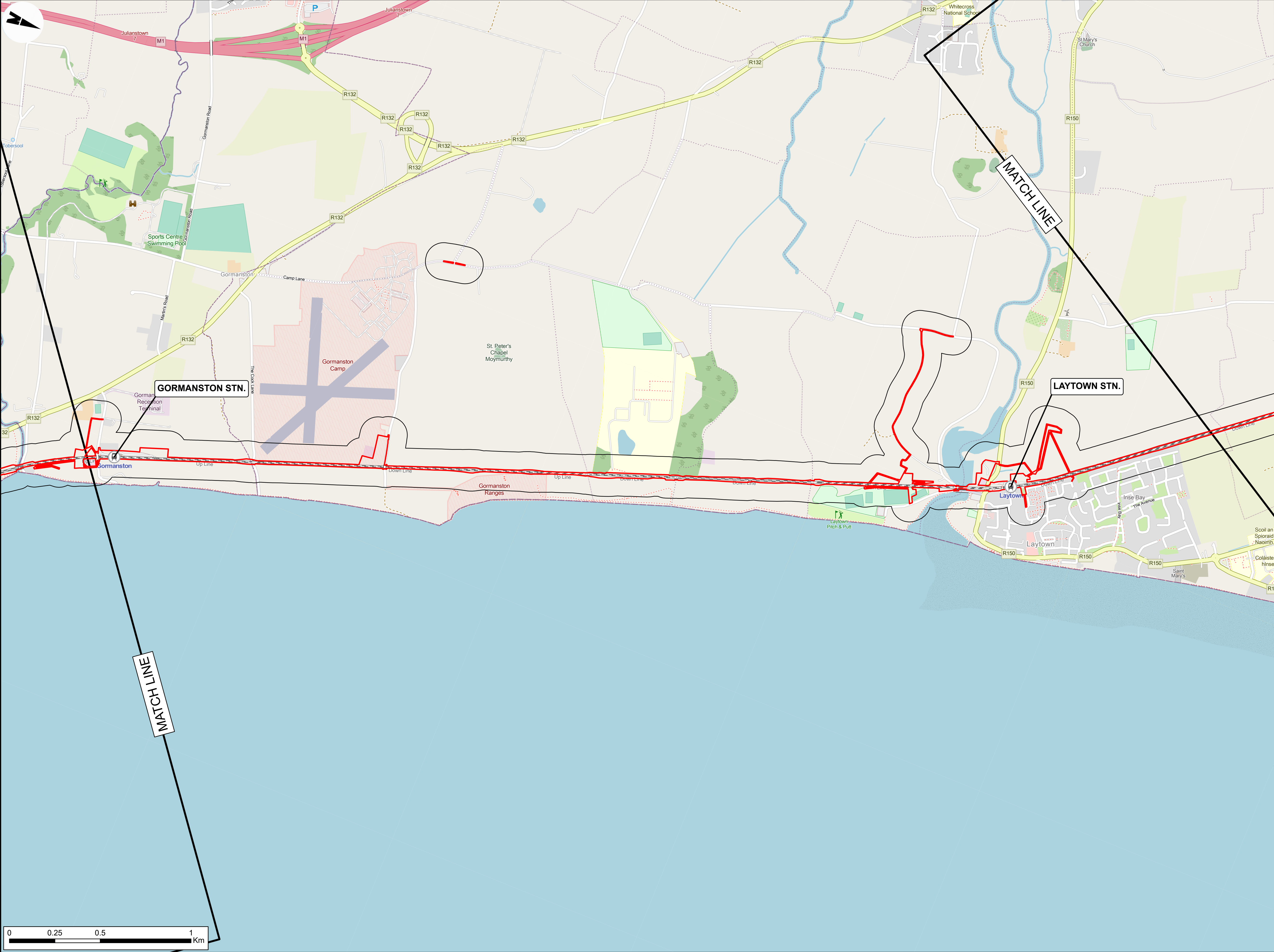
Client	
Date	07/09/2023
Scale	1:10000 @ A1 1:20000 @ A3
Project Code	D+WP56
Originator Code	ARP

Engineering Designer	
Drawn	DM
Checked	MF
Approved	GS
QMS Code	
279933-00	

Project Title	
DART+ COASTAL NORTH	
Drawing Title	
HYDROGEOLOGY FIGURE 11.4: GROUNDWATER BODIES	
Drawing File Name	D+WP56-ARP-ZZ-NL-DR-EVGT-100096
Sheet Number	6 of 9
Status	S4
Rev	P02



<div>Disclaimer</div> <div>© Irish Rail (2023). This drawing is confidential and the copyright in it is owned by Irish Rail. This drawing must not be either loaned, copied or otherwise reproduced in whole or in part or used for any purpose without the prior permission of Irish Rail.</div> <div>© Ordnance Survey Ireland and Government of Ireland. All O.S. data used for plans are printed under "Copyright Ordnance Survey Ireland 0039723 (OSI Aerial Data or OSI Lidar Data) & 2023/ OSI, NMA, 180 (OSI Vector Data)". All elevations are in metres and relate to OSI Geoid Model (OSGM02) Malin Head as defined by existing Project Control. All Co-ordinates are in Irish Transverse Mercator Grid (ITM) as defined by OSI active GPS station Tallaght College (TLLG).</div>		<div>NOTES</div>		<div><div><div><div></div><div></div><div></div></div><div><div>DART+</div><div>Coastal North</div></div></div><div><div><div><div></div><div></div><div></div></div><div><div>NTA</div><div>Údaráis Náisiúnta Iompair</div><div>National Transport Authority</div></div></div><div><div><div></div><div></div><div></div></div><div><div>Tionscail Éireann</div><div>Project Ireland</div><div>2040</div></div></div></div></div>		<div>Rev</div> <div>Date</div> <div>Dm</div> <div>Chk'd</div> <div>App'd</div> <div>Description</div>	<div>Client</div> <div><div><div><div></div><div></div><div></div></div><div><div>lanród Éireann</div><div>Irish Rail</div></div></div><div><div>ARUP</div></div></div>	<div>Engineering Designer</div>	<div>Project Title</div> <div>DART+ COASTAL NORTH</div>					
						<div>P02</div> <div>31/05/2024</div> <div>DM</div> <div>MF</div> <div>GS</div> <div>PLANNING ISSUE</div>			<div>Drawing Title</div> <div>HYDROGEOLOGY FIGURE 11.4: GROUNDWATER BODIES</div>					
						<div>Date</div> <div>07/09/2023</div>	<div>Scale</div> <div>1:10000 @ A1 1:20000 @ A3</div>	<div>Drawn</div> <div>DM</div>	<div>Checked</div> <div>MF</div>	<div>Approved</div> <div>GS</div>	<div>Drawing File Name</div> <div>D+WP56-ARP-ZZ-NL-DR-EVGT-100097</div>	<div>Sheet Number</div> <div>7 of 9</div>	<div>Status</div> <div>S4</div>	<div>Rev</div> <div>P02</div>
						<div>Project Code</div> <div>D+WP56</div>	<div>Originator Code</div> <div>ARP</div>	<div>QMS Code</div> <div>279933-00</div>						



- LEGEND**
- RAILWAY STATIONS
 - DEVELOPMENT BOUNDARY
 - 100M BUFFER

Disclaimer
© Irish Rail (2023). This drawing is confidential and the copyright in it is owned by Irish Rail. This drawing must not be either loaned, copied or otherwise reproduced in whole or in part or used for any purpose without the prior permission of Irish Rail.

© OpenStreetMap contributors.

© Contains Irish Public Sector Data (Environmental Protection Agency) licensed under a Creative Commons Attribution 4.0 International (CC BY 4.0) licence.

© Ordnance Survey Ireland and Government of Ireland. All O.S. data used for plans are printed under "Copyright Ordnance Survey Ireland 0039723 (OSI Aerial Data or OSI Lidar Data) & 2023/ OSI, NMA, 180 (OSI Vector Data)". All elevations are in metres and relate to OSI Geoid Model (OSGM02) Malin Head as defined by existing Project Control. All Co-ordinates are in Irish Transverse Mercator Ghd (ITM) as defined by OSI active GPS station Tallaght College (TLLG).

NOTES

Rev	Date	Dm	Chk'd	App'd	Description
P02	31/05/2024	DM	MF	GS	PLANNING ISSUE

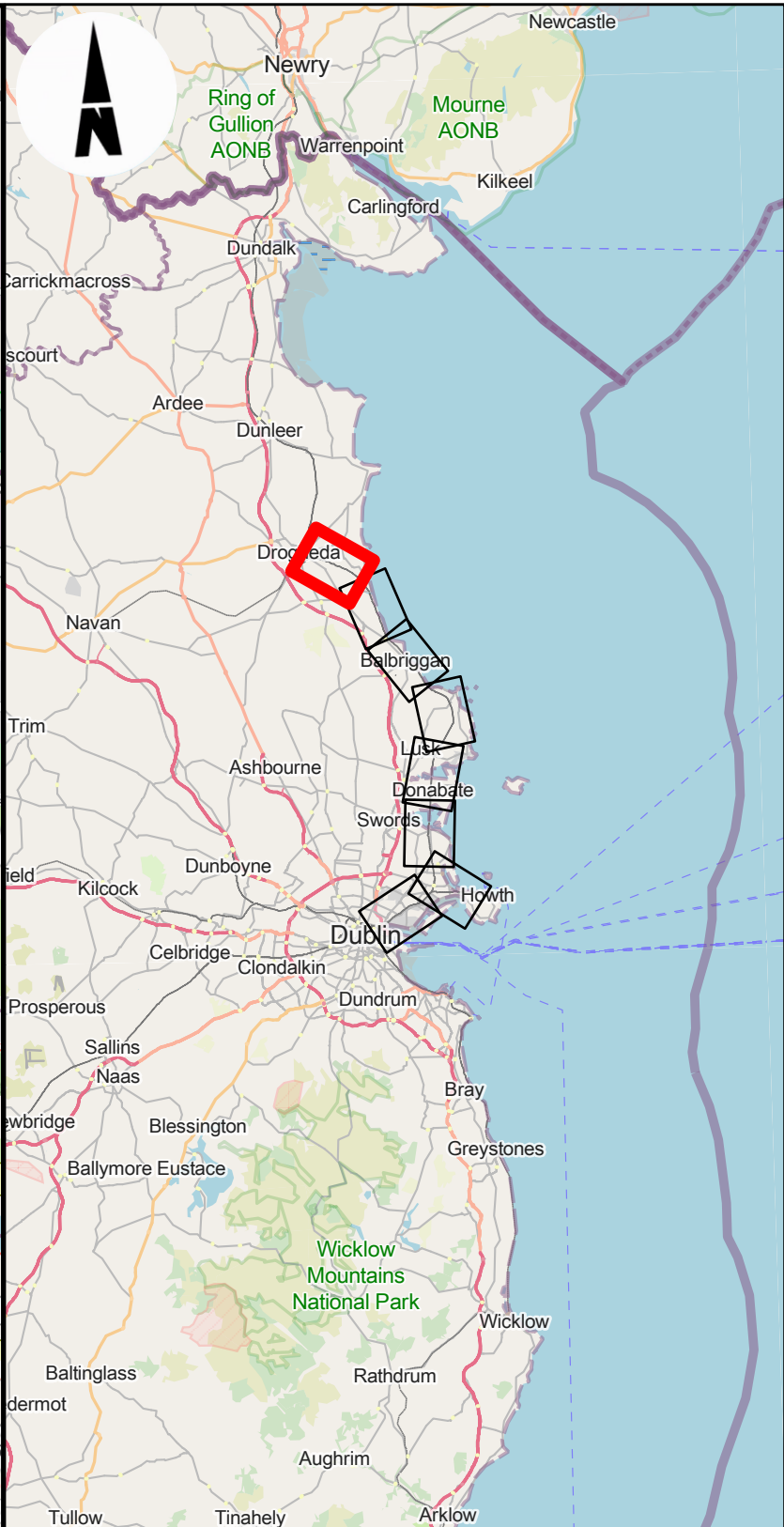
Date	Scale	Drawn	Checked	Approved
07/09/2023	1:10000 @ A1 1:20000 @ A3	DM	MF	GS

Project Code	Originator Code	QMS Code
D+WP56	ARP	279933-00

Project Title
DART+ COASTAL NORTH

Drawing Title
HYDROGEOLOGY FIGURE 11.4: GROUNDWATER BODIES

Drawing File Name	Sheet Number	Status	Rev
D+WP56-ARP-ZZ-NL-DR-EVGT-100098	8 of 9	S4	P02



- LEGEND**
- RAILWAY STATIONS
 - DEVELOPMENT BOUNDARY
 - 100M BUFFER

0 0.25 0.5 1 Km

Disclaimer
© Irish Rail (2023). This drawing is confidential and the copyright in it is owned by Irish Rail. This drawing must not be either loaned, copied or otherwise reproduced in whole or in part or used for any purpose without the prior permission of Irish Rail.
© OpenStreetMap contributors.
© Contains Irish Public Sector Data (Environmental Protection Agency) licensed under a Creative Commons Attribution 4.0 International (CC BY 4.0) licence.
© Ordnance Survey Ireland and Government of Ireland. All O.S. data used for plans are printed under "Copyright Ordnance Survey Ireland 0039723 (OSI Aerial Data or OSI Lidar Data) & 2023/ OSI, NMA, 180 (OSI Vector Data)". All elevations are in metres and relate to OSI Geoid Model (OSGM02) Malin Head as defined by existing Project Control. All Co-ordinates are in Irish Transverse Mercator Ghd (ITM) as defined by OSI active GPS station Tallaght College (TLLG).

NOTES



Tionscadal Éireann
Project Ireland
2040

Rev	Date	Dm	Chk'd	App'd	Description
P02	31/05/2024	DM	MF	GS	PLANNING ISSUE

Client	
Date	07/09/2023
Scale	1:10000 @ A1 1:20000 @ A3
Project Code	D+WP56
Originator Code	ARP

Engineering Designer	
Drawn	DM
Checked	MF
Approved	GS
QMS Code	279933-00

Project Title	
DART+ COASTAL NORTH	
Drawing Title	
HYDROGEOLOGY FIGURE 11.4: GROUNDWATER BODIES	
Drawing File Name	D+WP56-ARP-ZZ-NL-DR-EVGT-100099
Sheet Number	9 of 9
Status	S4
Rev	P02